

DISCLAIMER NOTE: This map is for land use planning purposes only.

CITY OF
NAGA
REGION V
A PROJECT OF THE
LOCAL GOVERNMENT OF NAGA



MAP OF BRGY SAN FELIPE







200 0 200 400 Meters

Scale:

1:15000



PRODUCED AT NAGA CITY GIS CENTER
ELECTRONIC DATA PROCESSING OFFICE

- Legend:
-  Railroad
 -  Roads
 -  Creeks
 -  Barangay Boundary
 -  Rivers
 -  Zone Boundary