

DISCLAIMER NOTE: This map is for land use planning purposes only.









MAP OF BRGY MABOLO

0 100 Meters

Scale:

1:8000

Legend:

-  Railroad
-  Roads
-  Creeks
-  Barangay Boundary
-  Rivers
-  Zone Boundary